



Monitoring Station Data Sheet

Termon South, County Galway

Station Details

Site Name	Termon South
County	Galway
X,Y (ITM)	541178, 697168
Site ID	29077
Monitoring Type	GSI ACTIVE TELEMETRY
URL	https://gwlevel.ie/?place=00008_001_tl_gs
Monitoring Period	27 Nov, 2016 - Ongoing
Current Logger Datum	20.27 mAOD
Lowest Known Elevation	19.4 mAOD



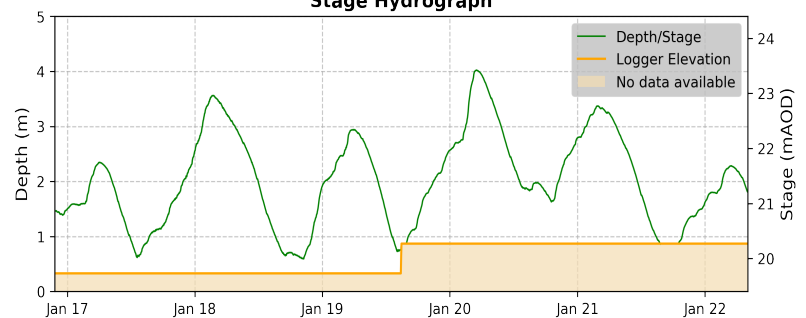
Peak Flood Observations

Details of the highest levels recorded by Geological Survey Ireland or external organisations (if available)

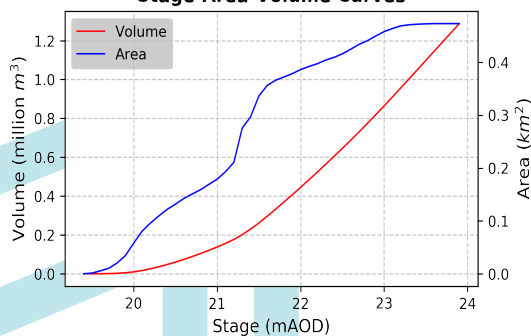
	GSI data	External data
Max Depth (m)	4.02	4.14
Max Stage (mAOD)	23.42	23.54*
Max Volume (m ³)	1,062,418	1,117,335
Max Area (m ²)	472,366	473,060
Date Occured	18 Mar, 2020	Winter 15/16

*Source: Gort Flood Relief Scheme, historic flood levels report. Ryan Hanley June 2018

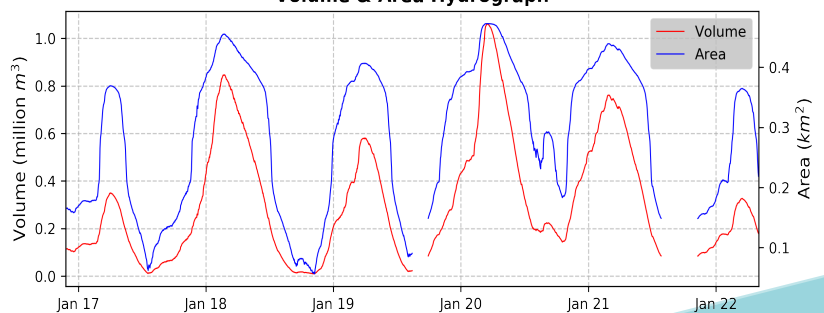
Stage Hydrograph



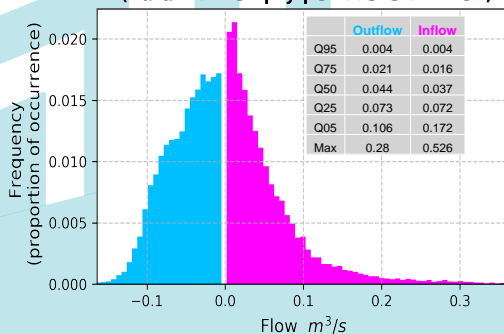
Stage-Area-Volume Curves



Volume & Area Hydrograph



Distribution of Average Daily Net Flows (data from empty periods is omitted)



Average Daily Net Flow Hydrograph

